

















**Public Rights of Way**

-  Public bridleway, Restricted byway and Byway open to all traffic. Cycling permitted
-  Public footpath

**Other Routes**

-  Signed on-road cycle route
-  Traffic-free cycling and walking route
-  Railway with station / Level crossing

-  Pelican crossing
-  Toucan crossing
-  Library
-  Post office
-  Doctors / Medical centre

-  Supermarket
-  Place of worship
-  Cycle parking
-  Bus stop

Contains Ordnance Survey data © Crown copyright and database right 2020.

Whilst every effort has been made to ensure the accuracy of these maps, Kent County Council, FourPoint Mapping and partners cannot be held responsible for any errors or omissions.

Users of these routes do so at their own risk.